

West Burton Solar Project

Streets Plan Revision **CD**

Prepared by: Lanpro Services
FebruaryApril 2024

PINS reference: EN010132
Document reference: **EX4**EX5/WB2.11_**CD**
APFP Regulation 5(2)(k)



Schedule of Changes

Figure Reference	Page	Description of Changes	Reason for Revision
All sheets	3-13	Updates to annotations and title block	For presentational clarity.
Index Sheet	3	Changes to Order limits and relevant annotations	Change Application
Sheet 1 of 10	4	Extension of Order Limits, and point 1a moved accordingly	Presentation of Order Limit Change 1
Sheet 5 of 10	8	Extension of Order Limits	Presentation of Order Limit Change 2
Sheet 6 of 10	9	Extension of Order Limits, and point 6h moved accordingly	Presentation of Order Limit Change 3
Index Sheet 7 and Sheet 2 of 10	10 3 and 5	Extension of Order Limits, and point 7g moved accordingly Point 2d moved to include Access AC3/AC117 in relevant street powers .	Presentation of Order Limit Change 4 Updates to reflect changes to Streets Schedules in DCO and address any matters of consistency across the DCO application and examination documentation.
Sheet 10 of 10	13	Extension of Order Limits, and private access 10k-10p added	Presentation of Order Limit Change 5

- Key**
- Order Limits
 - Sheet Index
 - Reference point within schedule
 - Street to be temporarily stopped up
 - Street works / Street subject to traffic regulation measures
 - Private access to be temporarily stopped up
 - Private access works / Private access subject to traffic regulation measures

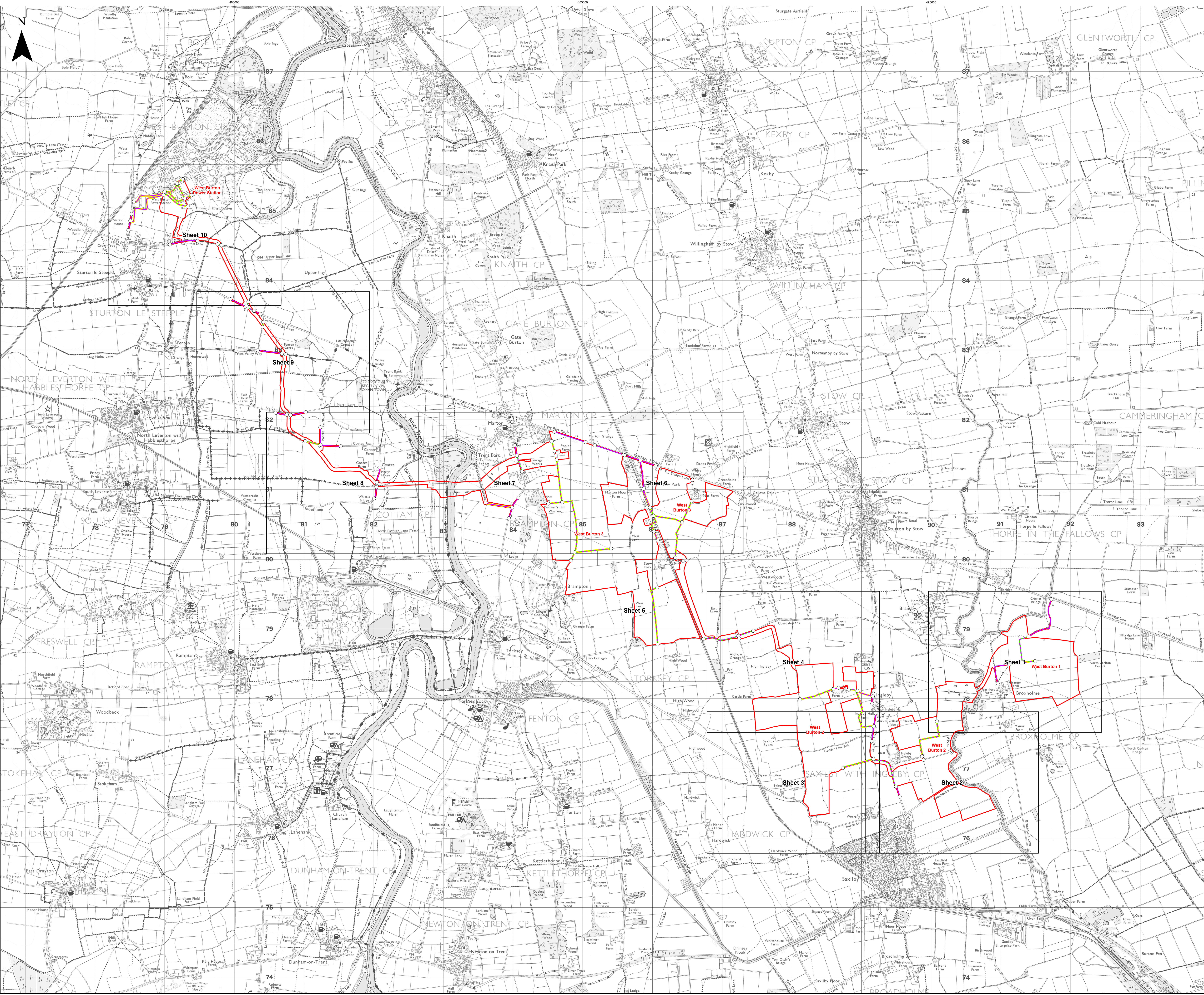
Layers: Historic England; 2024; Nottinghamshire County Council; 2024; Lincolnshire County Council; 2024; Lanpro; 2024; IGP; 2024
 Base map: Reproduced from Ordnance Survey digital map data © Crown copyright 2024. All rights reserved. License number 0100031673

0 1 2 Kilometres
 Scale: 1:17,500@A0

APFP Regulation: 5(2)(k)	Application Doc No. EX5WB2.11_D
Ref: P2983_LPR_ZZ_ON_DR_Z_0211	Date: 11/04/2024
Drawn by: AZ	Checked by: JC

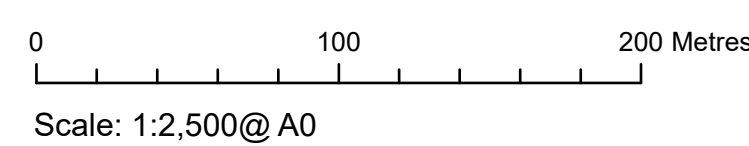
Streets Plan
 Index Sheet
 Revision D

WEST BURTON SOLAR PROJECT



- Key**
- Order Limits
 - Sheet Index
 - Reference point within schedule
 - Street to be temporarily stopped up
 - Street works / Street subject to traffic regulation measures
 - Private access to be temporarily stopped up
 - Private access works / Private access subject to traffic regulation measures

Layers: Lincolnshire County Council, 2024; Nottinghamshire County Council, 2024; North Lincolnshire County Council, 2024; Lanpro, 2024; IGP, 2024
Base map: Reproduced from Ordnance Survey digital map data © Crown copyright 2024. All rights reserved. License number 0100031673

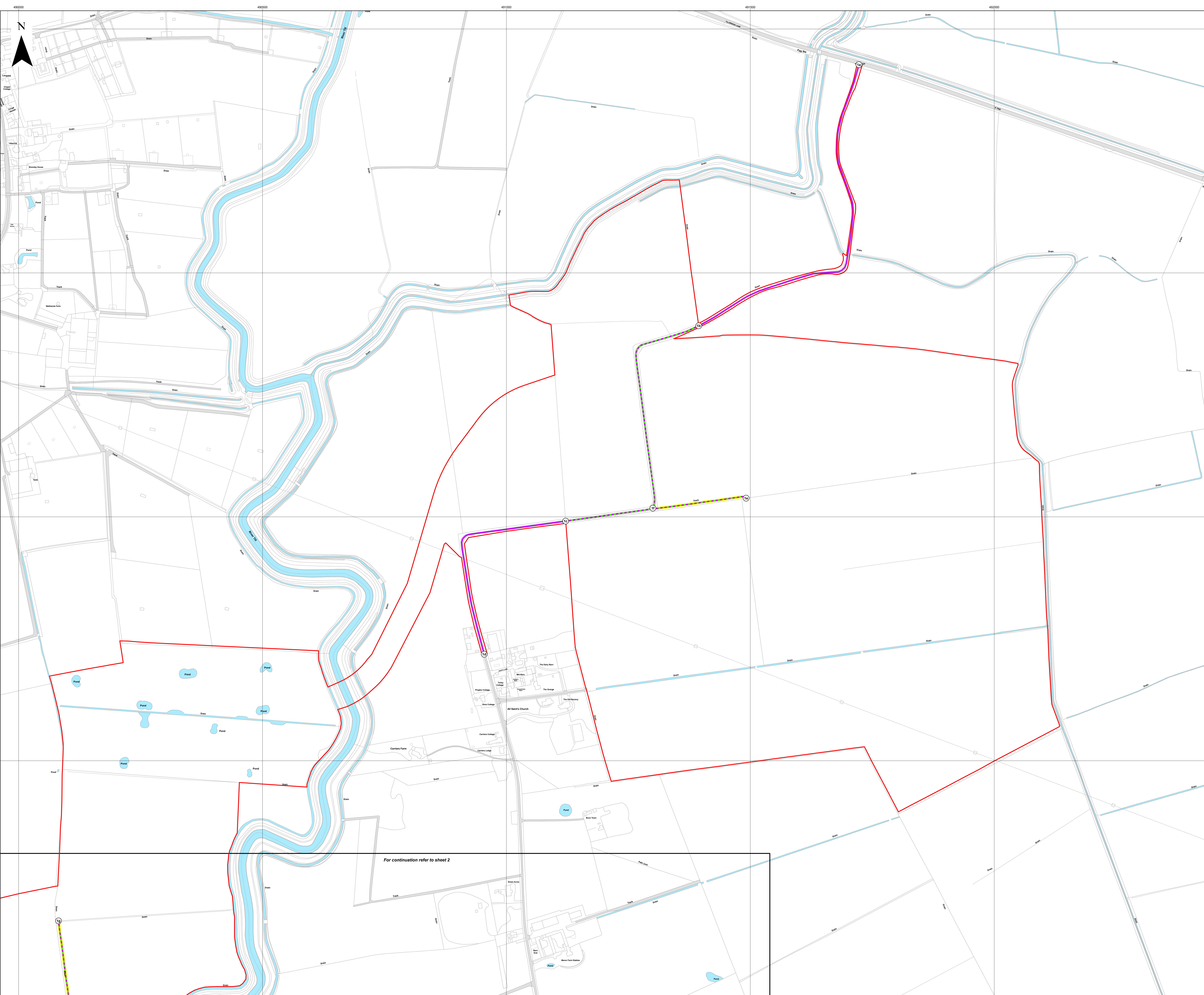


APFP Regulation: 5(2)(k)	Application Doc No. EX5WB2.11_D
Ref: P2963_LPR_ZZ_ON_DR_Z_0212	Date: 11/04/2024
Drawn by: AZ	Checked by: JC

Streets Plan
Sheet 1 of 10
Revision D

WEST BURTON SOLAR PROJECT

For continuation refer to sheet 2

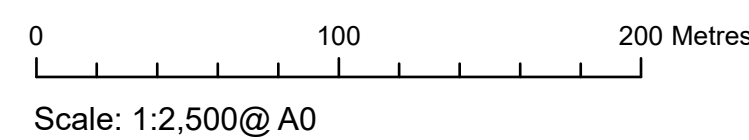


- Key**
- Order Limits
 - Sheet Index
 - Reference point within schedule
 - Street to be temporarily stopped up
 - Street works / Street subject to traffic regulation measures
 - Private access to be temporarily stopped up
 - Private access works / Private access subject to traffic regulation measures

For continuation refer to sheet 1

For continuation refer to sheet 3

Layers: Lincolnshire County Council, 2024; Nottinghamshire County Council, 2024; North Lincolnshire County Council, 2024; Lanpro, 2024; IGP, 2024
Base map: Reproduced from Ordnance Survey digital map data © Crown copyright 2024. All rights reserved. License number 0100031673



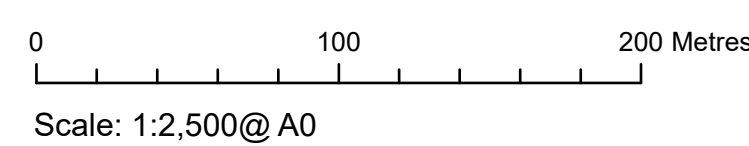
APFP Regulation: 5(2)(k)	Application Doc No. EX5WB2.11_D
Ref: P2963_LPR_ZZ_ON_DR_Z_0212	Date: 11/04/2024
Drawn by: AZ	Checked by: JC

Streets Plan
Sheet 2 of 10
Revision D

WEST BURTON SOLAR PROJECT

- Key**
- Order Limits
 - Sheet Index
 - Reference point within schedule
 - Street to be temporarily stopped up
 - Street works / Street subject to traffic regulation measures
 - Private access to be temporarily stopped up
 - Private access works / Private access subject to traffic regulation measures

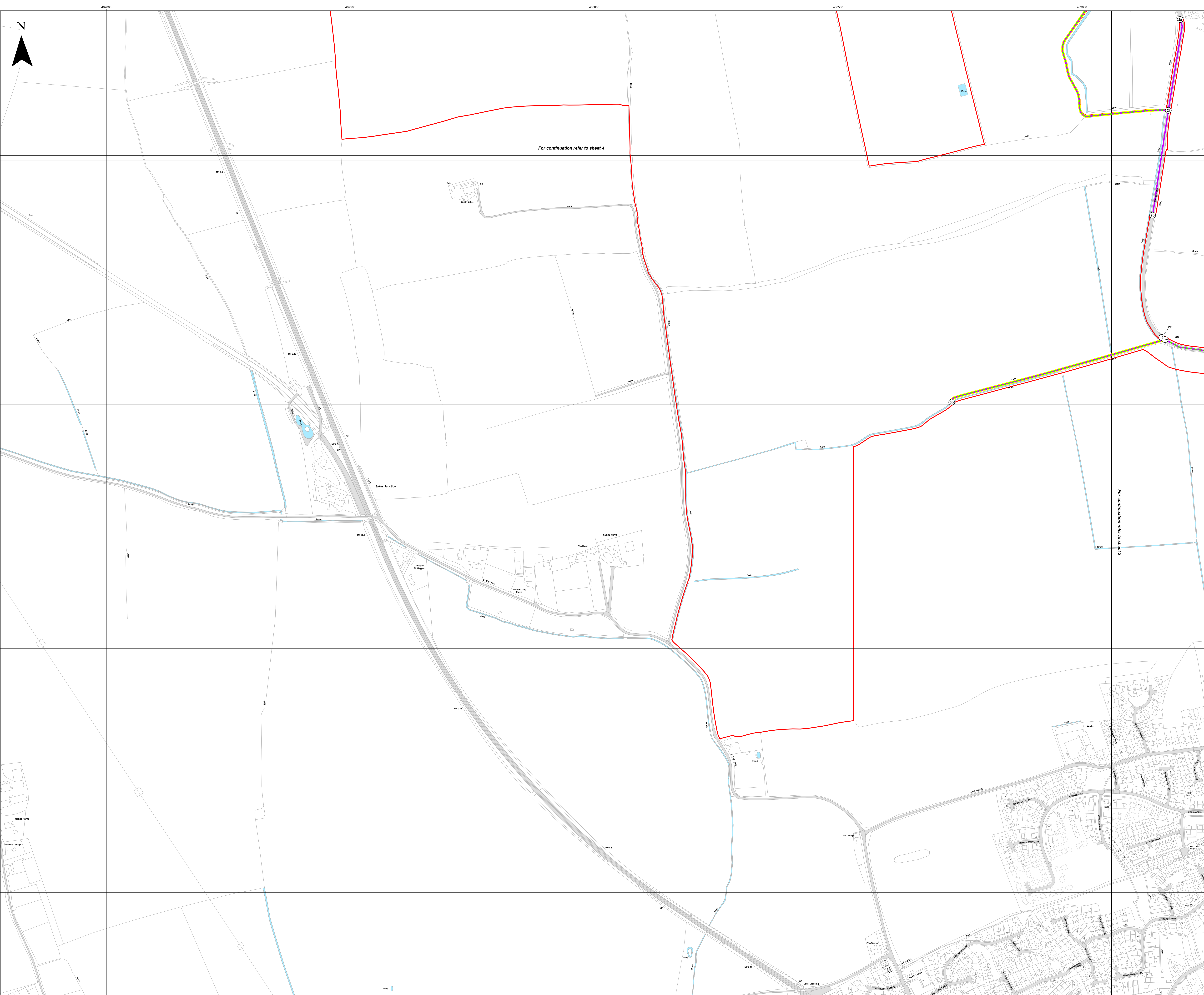
Layers: Lincolnshire County Council, 2024; Nottinghamshire County Council, 2024; North Lincolnshire County Council, 2024; Lanpro, 2024; IGP, 2024
Base map: Reproduced from Ordnance Survey digital map data © Crown copyright 2024. All rights reserved. License number 0100031673



APFP Regulation: 5(2)(k)	Application Doc No. EX5WB2.11_D
Ref: P2963_LPR_ZZ_ON_DR_Z_0212	Date: 11/04/2024
Drawn by: AZ	Checked by: JC

Streets Plan
Sheet 3 of 10
Revision D

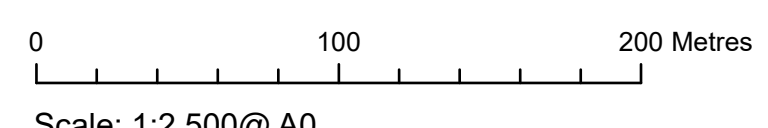
WEST BURTON SOLAR PROJECT



Key

- Order Limits
- Sheet Index
- Reference point within schedule
- Street to be temporarily stopped up
- Street works / Street subject to traffic regulation measures
- Private access to be temporarily stopped up
- Private access works / Private access subject to traffic regulation measures

Layers: Lincolnshire County Council, 2024; Nottinghamshire County Council, 2024; North Lincolnshire County Council, 2024; Lanpro, 2024; IGP, 2024
Base map: Reproduced from Ordnance Survey digital map data © Crown copyright 2024. All rights reserved. License number 0100031673

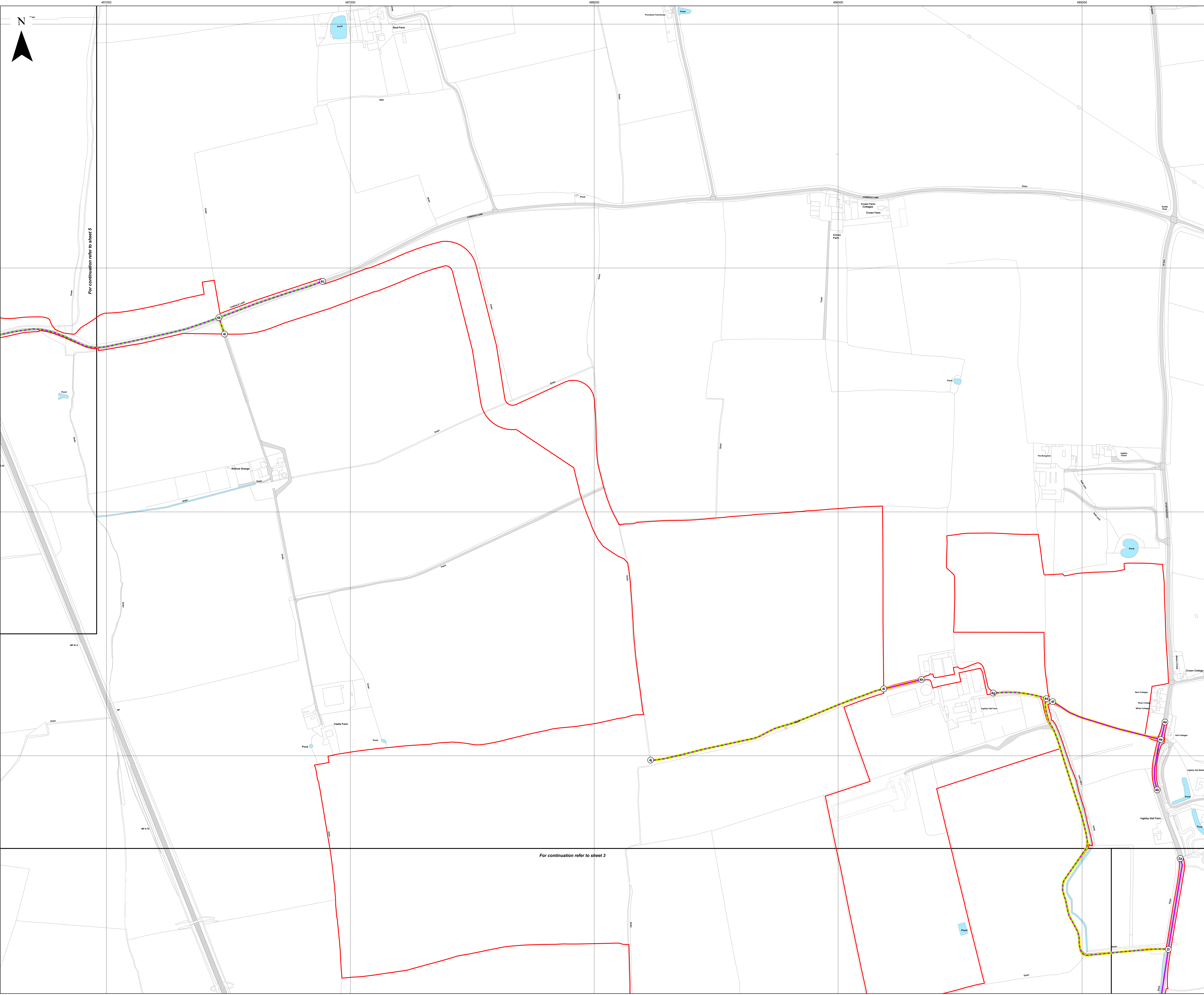



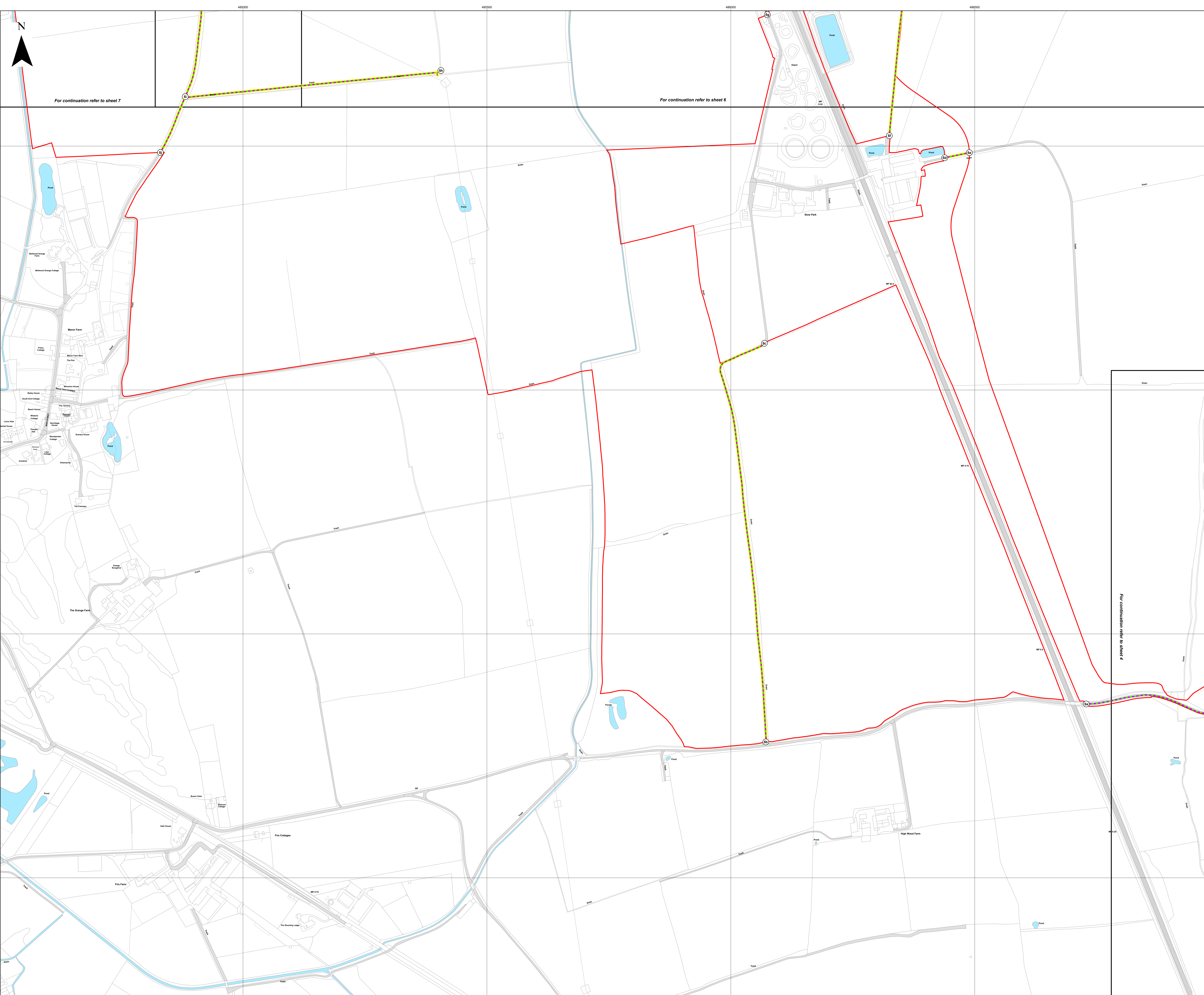
Scale: 1:2,500 @ A0

APFP Regulation: 5(2)(k)	Application Doc No. EX5WB2.11_D
Ref: P2963_LPR_ZZ_ON_DR_Z_0212	Date: 11/04/2024
Drawn by: AZ	Checked by: JC

Streets Plan
Sheet 4 of 10
Revision D

WEST BURTON SOLAR PROJECT





For continuation refer to sheet 7

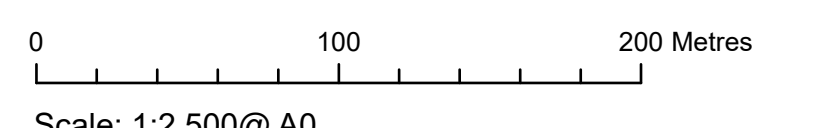
For continuation refer to sheet 6

For continuation refer to sheet 4



- Key**
- Order Limits
 - Sheet Index
 - Reference point within schedule
 - Street to be temporarily stopped up
 - Private access to be temporarily stopped up
 - Private access works / Private access subject to traffic regulation measures

Layers: Lincolnshire County Council, 2024; Nottinghamshire County Council, 2024; North Lincolnshire County Council, 2024; Lanpro, 2024; IGP, 2024
 Base map: Reproduced from Ordnance Survey digital map data © Crown copyright 2024. All rights reserved. License number 0100031673



Scale: 1:2,500@ A0


APFP Regulation: 5(2)(k)	Application Doc No. EX5WB2.11_D
Ref: P2963_LPR_ZZ_ON_DR_Z_0212	Date: 11/04/2024
Drawn by: AZ	Checked by: JC

Streets Plan
 Sheet 5 of 10
 Revision D

WEST BURTON SOLAR PROJECT

- Key**
- Order Limits
 - Sheet Index
 - Reference point within schedule
 - Street works / Street subject to traffic regulation measures
 - Private access to be temporarily stopped up
 - Private access works / Private access subject to traffic regulation measures

Layers: Lincolnshire County Council, 2024; Nottinghamshire County Council, 2024; North Lincolnshire County Council, 2024; Lanpro, 2024; IGP, 2024
Base map: Reproduced from Ordnance Survey digital map data © Crown copyright 2024. All rights reserved. License number 0100031673

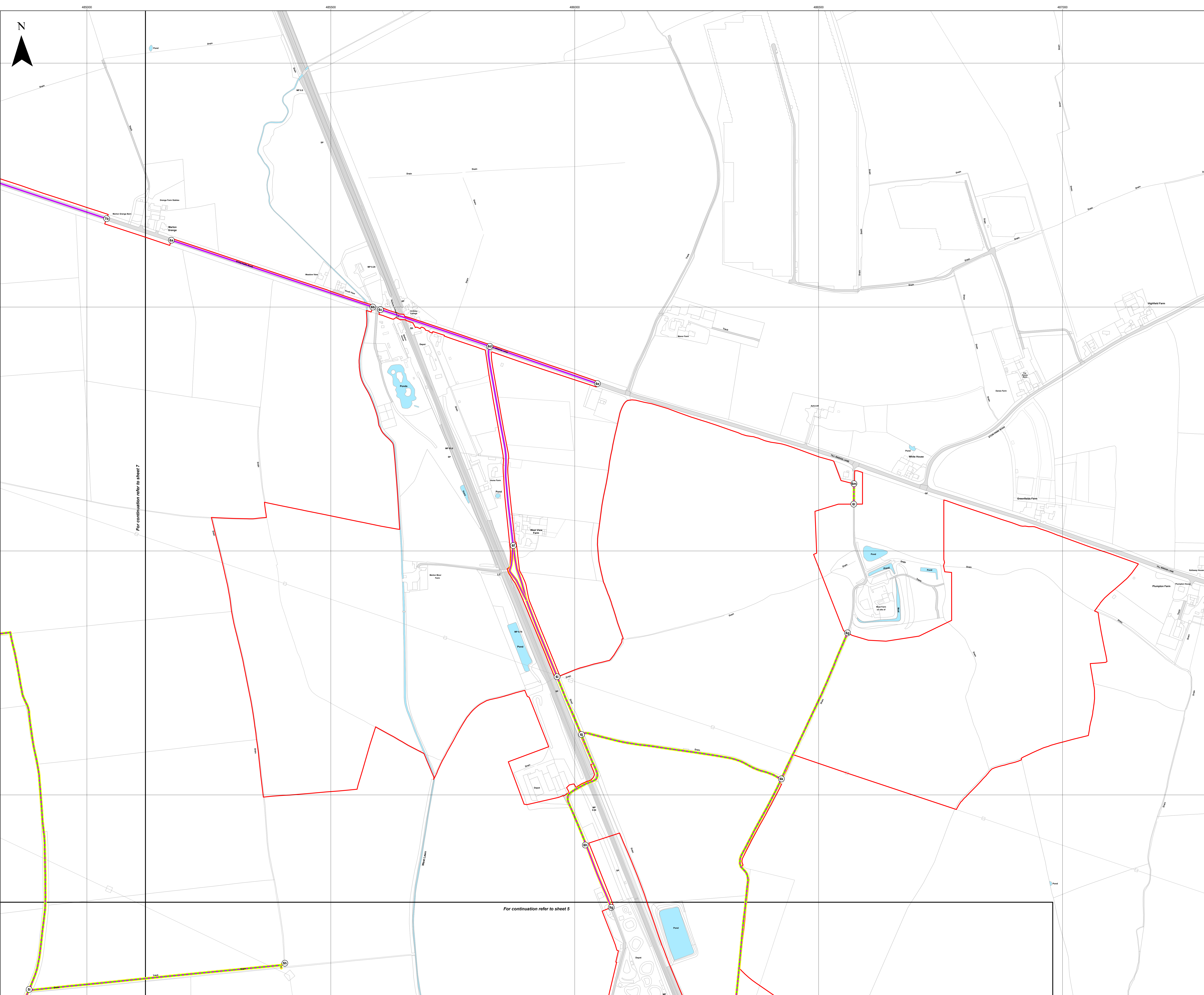


Scale: 1:2,500@ A0

APFP Regulation: 5(2)(k)	Application Doc No. EX5WB2.11_D
Ref: P2963_LPR_ZZ_ON_DR_Z_0212	Date: 11/04/2024
Drawn by: AZ	Checked by: JC

Streets Plan
Sheet 6 of 10
Revision D

WEST BURTON SOLAR PROJECT

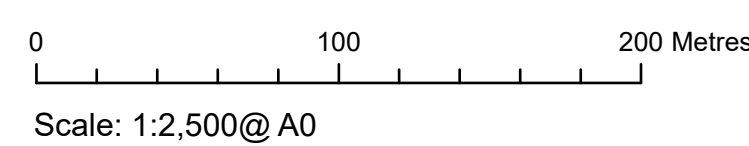


For continuation refer to sheet 7

For continuation refer to sheet 5

- Key**
- Order Limits
 - Sheet Index
 - Reference point within schedule
 - Street to be temporarily stopped up
 - Street works / Street subject to traffic regulation measures
 - Private access to be temporarily stopped up
 - Private access works / Private access subject to traffic regulation measures

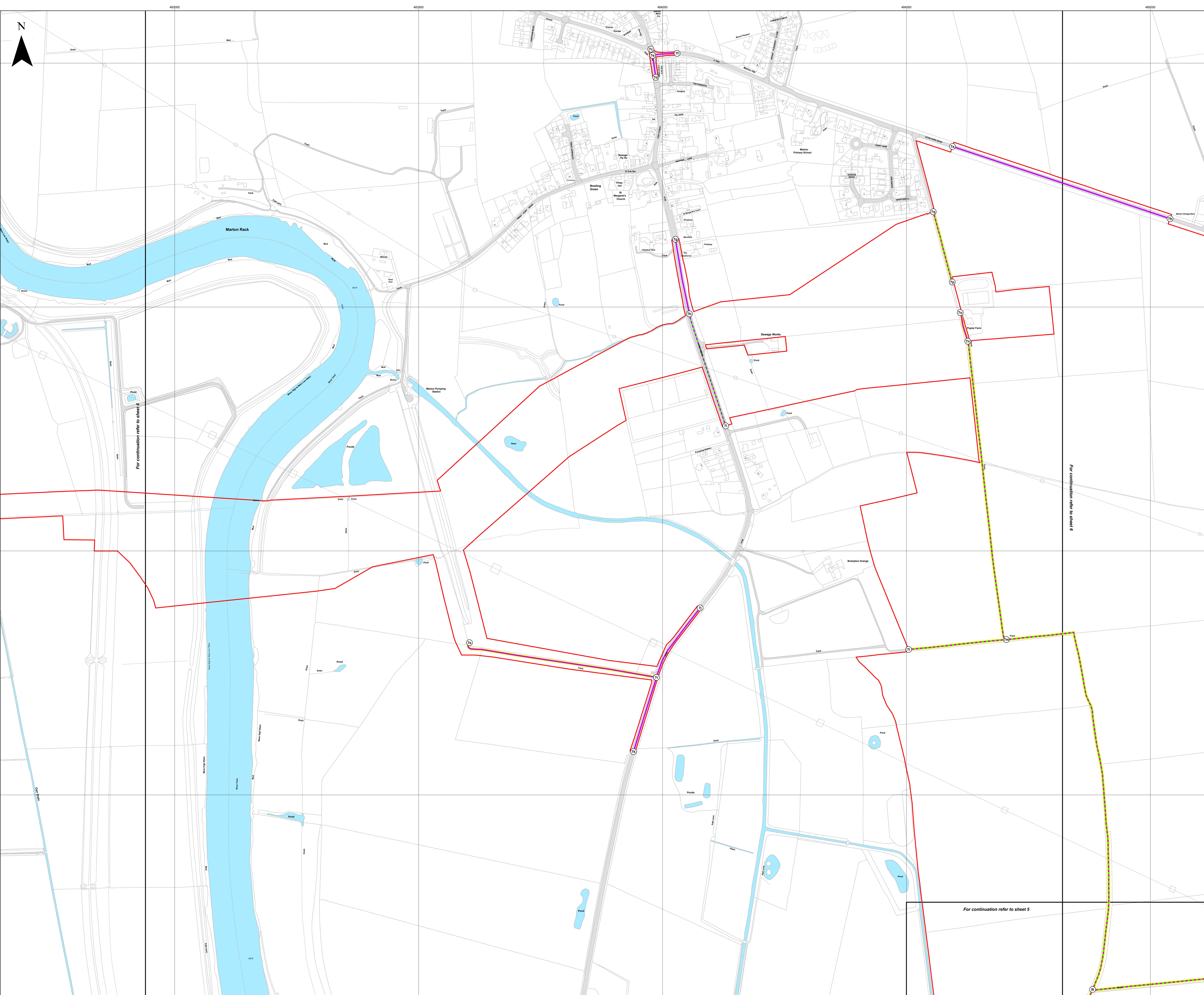
Layers: Lincolnshire County Council, 2024; Nottinghamshire County Council, 2024; North Lincolnshire County Council, 2024; Lanpro, 2024; IGP, 2024
Base map: Reproduced from Ordnance Survey digital map data © Crown copyright 2024. All rights reserved. License number 0100031673



APFP Regulation: 5(2)(k)	Application Doc No. EX5WB2.11_D
Ref: P2963_LPR_ZZ_ON_DR_Z_0212	Date: 11/04/2024
Drawn by: AZ	Checked by: JC

Streets Plan
Sheet 7 of 10
Revision D

WEST BURTON SOLAR PROJECT










For continuation refer to sheet 8

For continuation refer to sheet 6

For continuation refer to sheet 5

Key

-  Order Limits
-  Sheet Index
-  Reference point within schedule
-  Street to be temporarily stopped up
-  Street works / Street subject to traffic regulation measures
-  Private access to be temporarily stopped up
-  Private access works / Private access subject to traffic regulation measures

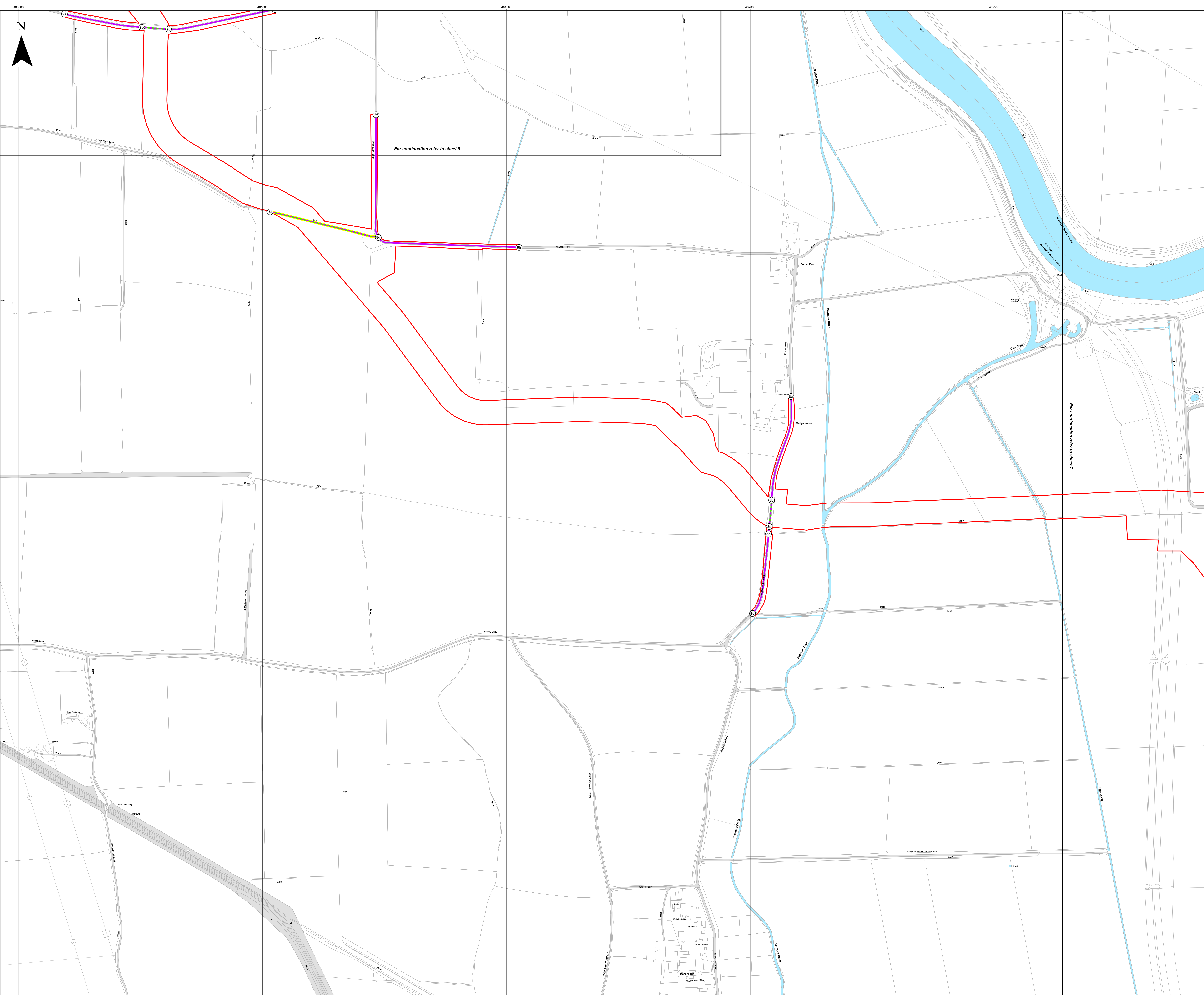
Layers: Lincolnshire County Council, 2024; Nottinghamshire County Council, 2024; North Lincolnshire County Council, 2024; Lanpro, 2024; IGP, 2024
Base map: Reproduced from Ordnance Survey digital map data © Crown copyright 2024. All rights reserved. License number 0100031673


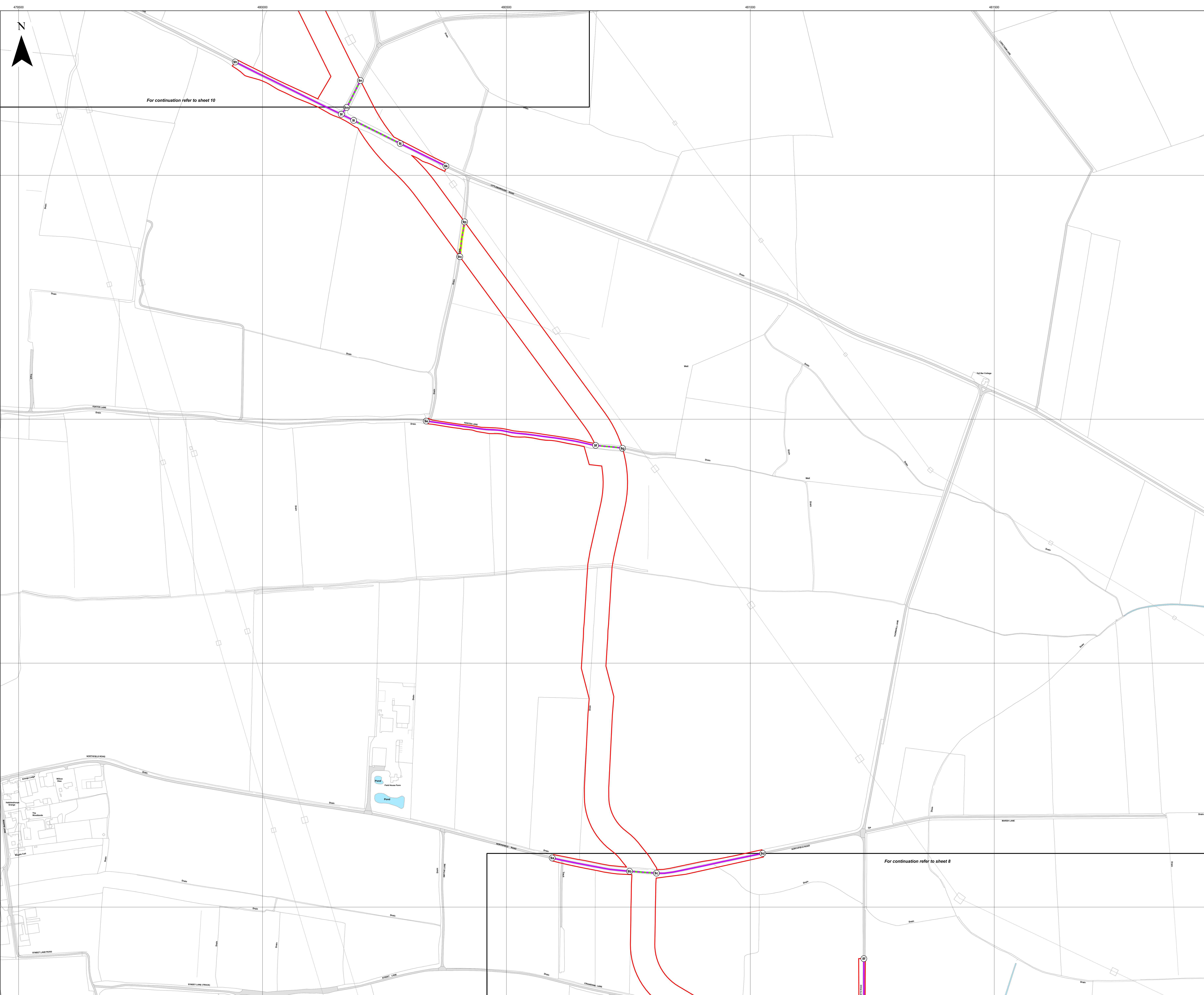
0 100 200 Metres
Scale: 1:2,500@A0

APFP Regulation: 5(2)(k)	Application Doc No. EX5WB2.11_D
Ref: P2963_LPR_ZZ_ON_DR_Z_0212	Date: 11/04/2024
Drawn by: AZ	Checked by: JC

Streets Plan
Sheet 8 of 10
Revision D

WEST BURTON SOLAR PROJECT





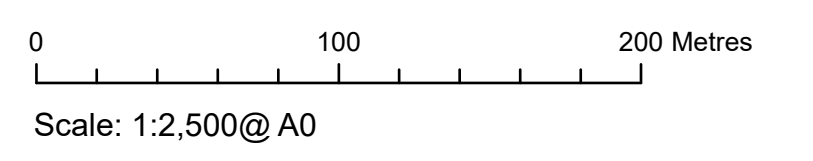
For continuation refer to sheet 10

For continuation refer to sheet 8



- Key**
- Order Limits
 - Sheet Index
 - Reference point within schedule
 - Street to be temporarily stopped up
 - Street works / Street subject to traffic regulation measures
 - Private access to be temporarily stopped up
 - Private access works / Private access subject to traffic regulation measures

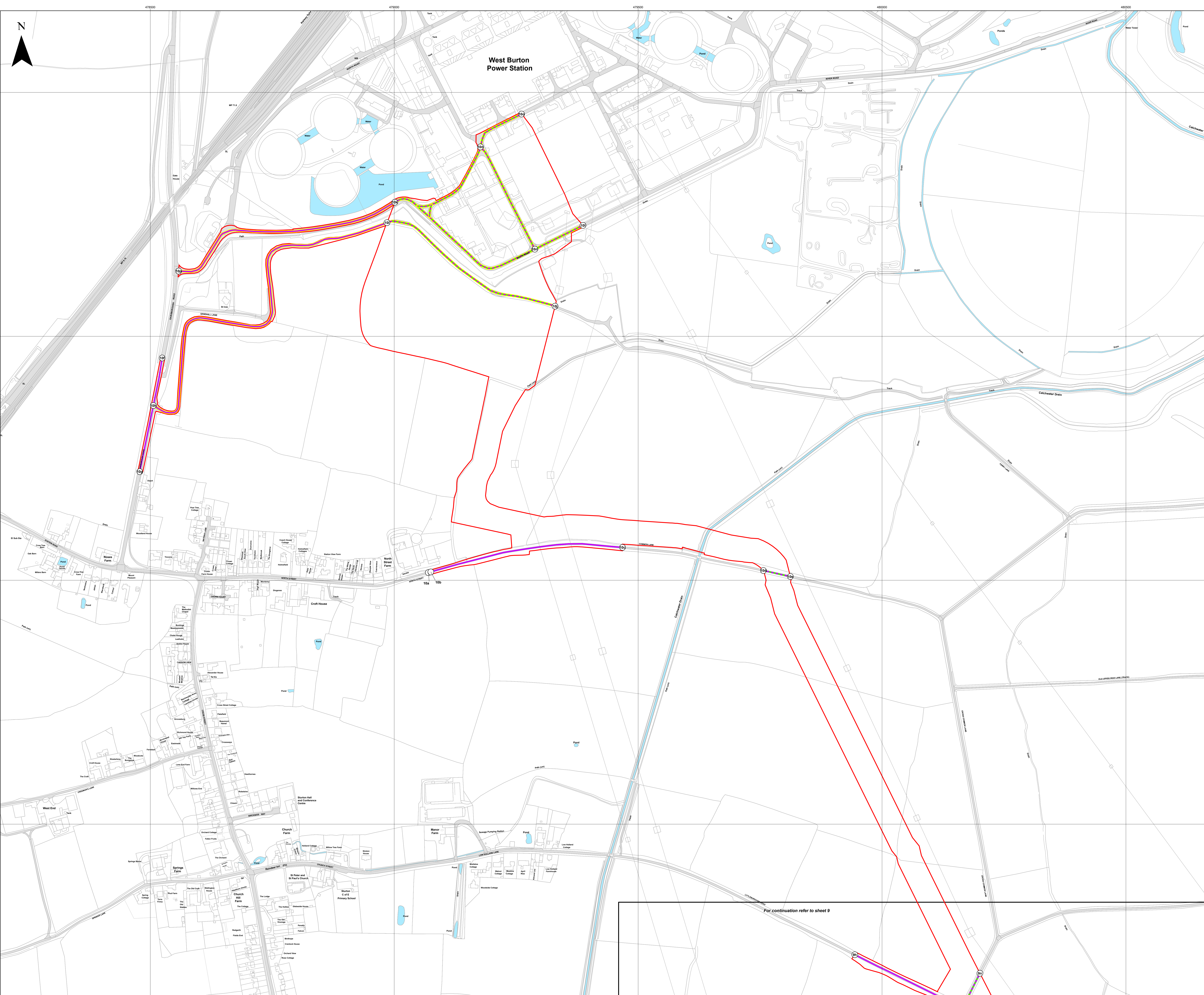
Layers: Lincolnshire County Council, 2024; Nottinghamshire County Council, 2024; North Lincolnshire County Council, 2024; Lanpro, 2024; IGP, 2024
Base map: Reproduced from Ordnance Survey digital map data © Crown copyright 2024. All rights reserved. License number 0100031673










APFP Regulation: 5(2)(k)	Application Doc No. EX5WB2.11_D
Ref: P2963_LPR_ZZ_ON_DR_Z_0212	Date: 11/04/2024
Drawn by: AZ	Checked by: JC

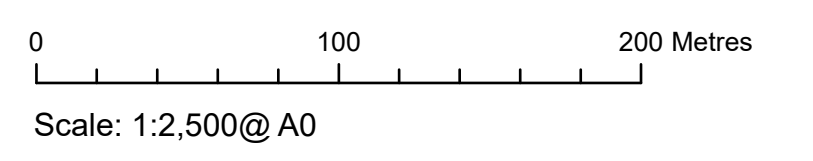
Streets Plan
Sheet 9 of 10
Revision D

WEST BURTON SOLAR PROJECT



- Key**
-  Order Limits
 -  Sheet Index
 -  Reference point within schedule
 -  Street to be temporarily stopped up
 -  Street works / Street subject to traffic regulation measures
 -  Private access to be temporarily stopped up
 -  Private access works / Private access subject to traffic regulation measures

Layers: Lincolnshire County Council, 2024; Nottinghamshire County Council, 2024; North Lincolnshire County Council, 2024; Lanpro, 2024; IGP, 2024
 Base map: Reproduced from Ordnance Survey digital map data © Crown copyright 2024. All rights reserved. License number 0100031673



APFP Regulation: 5(2)(k)	Application Doc No. EX5WB2.11_D
Ref: P2983_LPR_ZZ_ON_DR_Z_0212	Date: 11/04/2024
Drawn by: AZ	Checked by: JC

For continuation refer to sheet 9

Streets Plan
 Sheet 10 of 10
 Revision D

WEST BURTON SOLAR PROJECT